



On the Shores Of the Watertight A

ROUTE 1

Dep - Arr: Aquae Sinis - Albergo Diffuso

Distance: 14,646 Km

Difficulty: medium

Type road: Asphalt, cement, gravel






1. Departing from Aquae Sinis hotel continue astute, leaving Santa Maria Assunta church on the right.
2. Cross Piazza Stagno and take Viale Republica.
3. At the end of the avenue cross the wooden bridge over Rio Tanui.
4. Arrived to the landing of the boats of of Cabras Pond : "Su Scaiu", turn left.
5. Reached Via Tharros turn left and continue right leaving the Civic Museum of Cabras on the right
6. At the junction for "Torregrande / Oristano / San Giovanni", turn right.
7. At the first bridge turn left on the dirt path up to the Peschiera Mar'e Pontis
8. Cross the small bridge and reach the square (church of St. Vincent XVII century)
9. Cross the bridge, take the dirt path and continue up to the sheepfold
10. Continue on the left and coast along the channel up to the asphalted road SP6
11. Turn left and cross the bridge over Scolmatore Channel.
12. After the bridge turn left and continue up to the new Peschiera "Sa Ucca 'and Sa Madrini."
13. Continue rights up to Su Siccu.
14. Coast along for around 300m Su Siccu beach and turn right
15. Take the trail up to the junction before the Mistras Lagoon .
16. Turn right and cross the road that flanks the lagoon up to the following junction
17. Turn left and cross the concrete road up to the asphalted road SP6.
18. Cross the bridge over Scolmatore Channel and cross the SP6 up to the second bridge
19. Cross it and turn left on an excavated path.
20. Continue coasting along Cabras Pond up to the end of the path.
21. Proceed on the SP6 and turn left
22. At the crossroads turn left in direction Cabras
23. Take Via Tharros, cross the bridge on Riu Tanui and turn left into Via Tola
24. Go straight in Via Torino, cross Piazza Stagno and back to the hotel.



Notes

USERFULL NUMBERS

Albergo Aquae Sinis: +39 0783 1856050
 Pronto intervento: 118
 Carabinieri: 112

-  Viewpoint/bird watching
-  Beach
-  Archaeological Site / Museum / Antiques

 Main Route  Variant Overview